

# Coulby Newham/Acklam/Easterside

Points of interest on this route include: NCN 65, Parkway Centre, Fairy Dell, Newham Grange Leisure Farm, Municipal Golf Course, Nature's World, Kings Academy, Sunnyside Primary School, St. Mary's College and various play parks.

## DESCRIPTION:

- Starting at the Southern entrance to the Parkway Centre (near library and cycle parking facilities), follow the cycle path heading West. Cross the road and continue to the right along the cycle path. At the cross paths, take the route to the left, crossing Kings Chase.
- Follow the cycle path West, until reaching the path linking up to Sunnyside Primary School (you will have to cross Manor Farm Way to gain access to this path). Follow this path between the backs of the houses towards Sunnyside Primary. Follow the cycle route North past Sunnyside Primary School, crossing Newham Way and continuing along the cycle path towards the underpass. Just before the underpass, the path bears off to the right towards Newham Grange Leisure Farm. At this point either turn right at the junction and head towards the Leisure Farm, or continue North.

## Approximate Route Duration: 9 miles - 1 hour

- Use the under pass and head North towards Ladgate Lane, crossing at the traffic island provided. Head West along the cycle path running around the boundary of the Municipal golf course. Follow this cycle route North towards Cawood Drive. Follow the cycle path to the right towards the miniature bridge.
- Cross the bridge and continue heading East towards St. Mary's College. Turn right on Saltersgill Avenue, and follow the small section of road past the college and school until it becomes a cycle path. Continue South on the cycle path past the playing fields before it turns into a road once again.
- At the end of Saltersgill Avenue, turn left and up onto the cycle path just after the houses and cross Ladgate Lane using the toucan crossing provided. Continue along this cycle path, crossing Larkspur Road and head under the underpass. Upon reaching

the Southern side of the under pass, turn right and continue along the cycle path heading West (take care when descending the steep hill).

- Cross the bridge over the beck and head up the steep hill. At the summit, take the cycle path to the left and follow this around the edges of Fairy Dell. Bear right on the cycle path off to the right upon reaching the T-junction and cross Newham Way via the staggered crossing.
- Upon crossing the road, bear left and follow the cycle path towards Dalby Way. Cross the road here, taking care of any buses. Continue on the cycle path along Newham Way towards Middlesbrough Cathedral. At the Cathedral, bear right on the cycle path, and head towards Dalby Way. Cross Dalby Way at the zebra crossing, and take the cycle path to the left and follow along Dalby Way before turning right at the cycle path leading to the start point of the ride.




















middlesbrough  
cycle routes

# Coulby Newham/Acklam/Easterside

Approximate Route Duration:  
9 miles - 1 hour

## Key

-  Route direction
-  Advisory Cycle Route
-  Signed Cycle Route
-  Traffic-free Cycle Path
-  Rough Bridleway
-  Footpath
-  On Carriage Cycle Lane
-  Bus Lane
-  National Cycle Network
-  Pelican Crossing
-  Toucan Crossing
-  School building
-  Hospital
-  Library
-  Place of Worship
-  Cycle Parking
-  Cycle Centre (free secure cycle parking)

